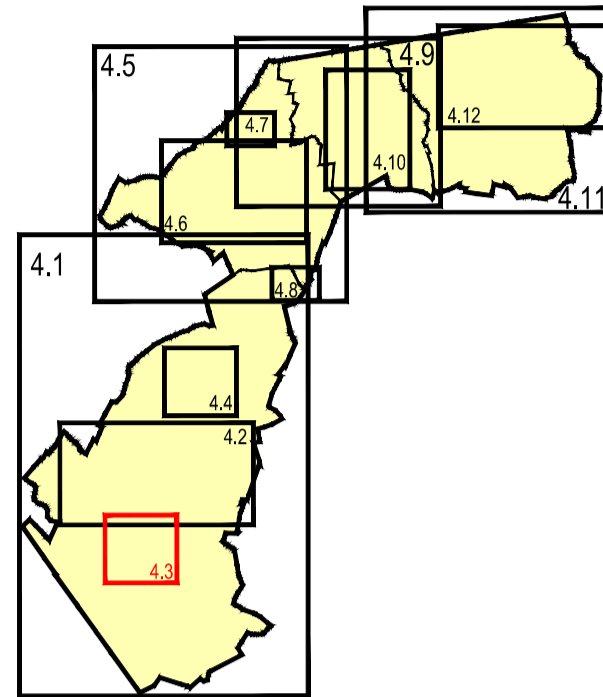


Plan Local d'Urbanisme Intercommunal

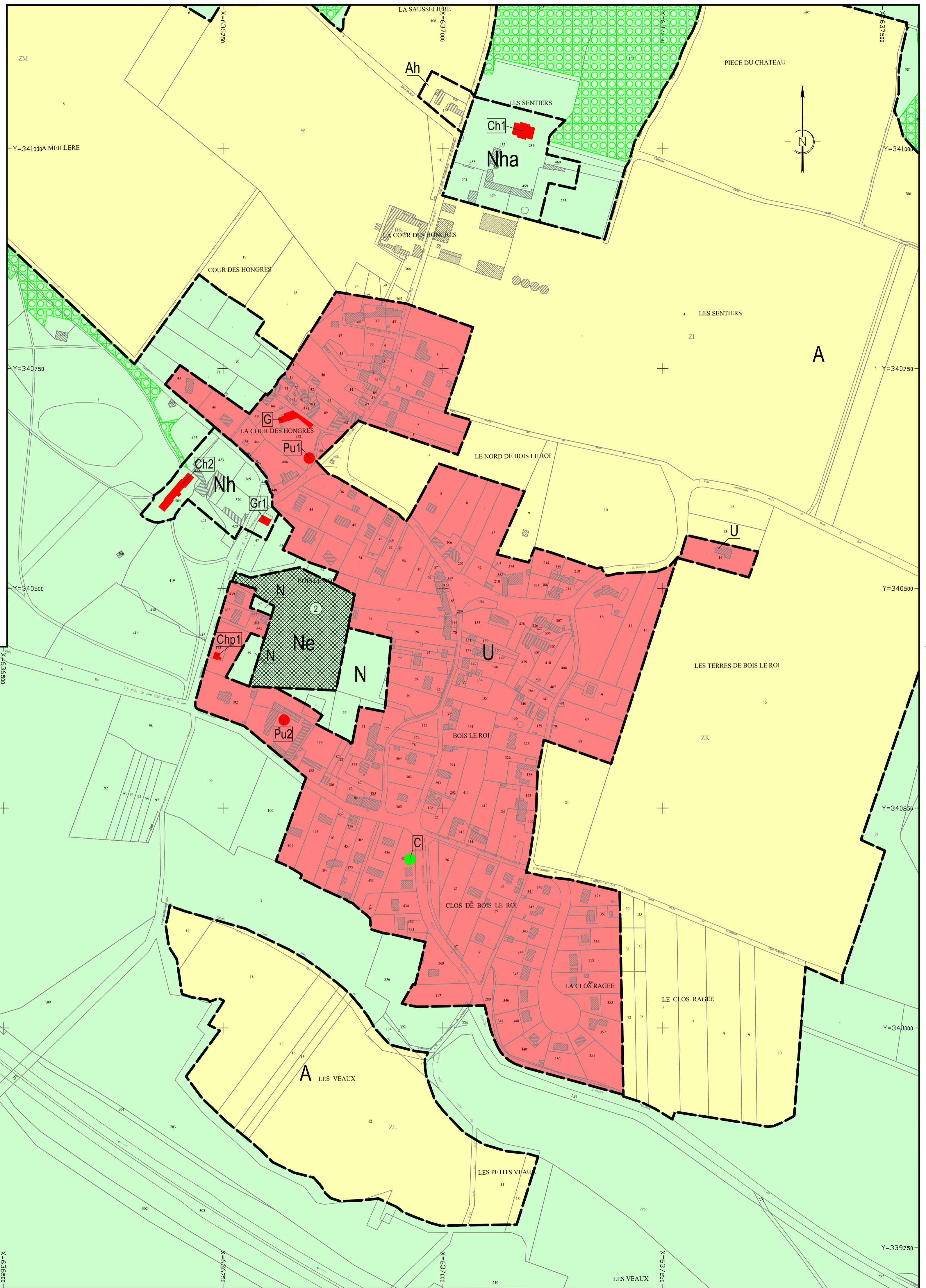


PLAN DE ZONAGE
Bois-le-Roi


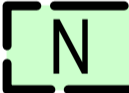

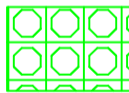
ECHELLE : 1/2500

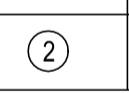
Objet	Date
Approuvé le	15 février 2013
Révisé le	24 avril 2014
Modifié le	
Mis à jour le	

 **ecmo** 1, rue Niepce - 45700 Villemaendeur










Légende :

-  Zone U
-  Zone N
-  Zone A
-  Espace boisé classé à conserver



Emplacement réservé	
Objet	Bénéficiaire
	Espace public paysager Commune de Griselles

Éléments du paysage à préserver

Patrimoine architectural :

-  Bâti remarquable
-  Château
-  Grange
-  Chapelle
-  Gîte
-  Élément architectural
-  Puits

Patrimoine naturel :

-  Arbre
-  Cèdre